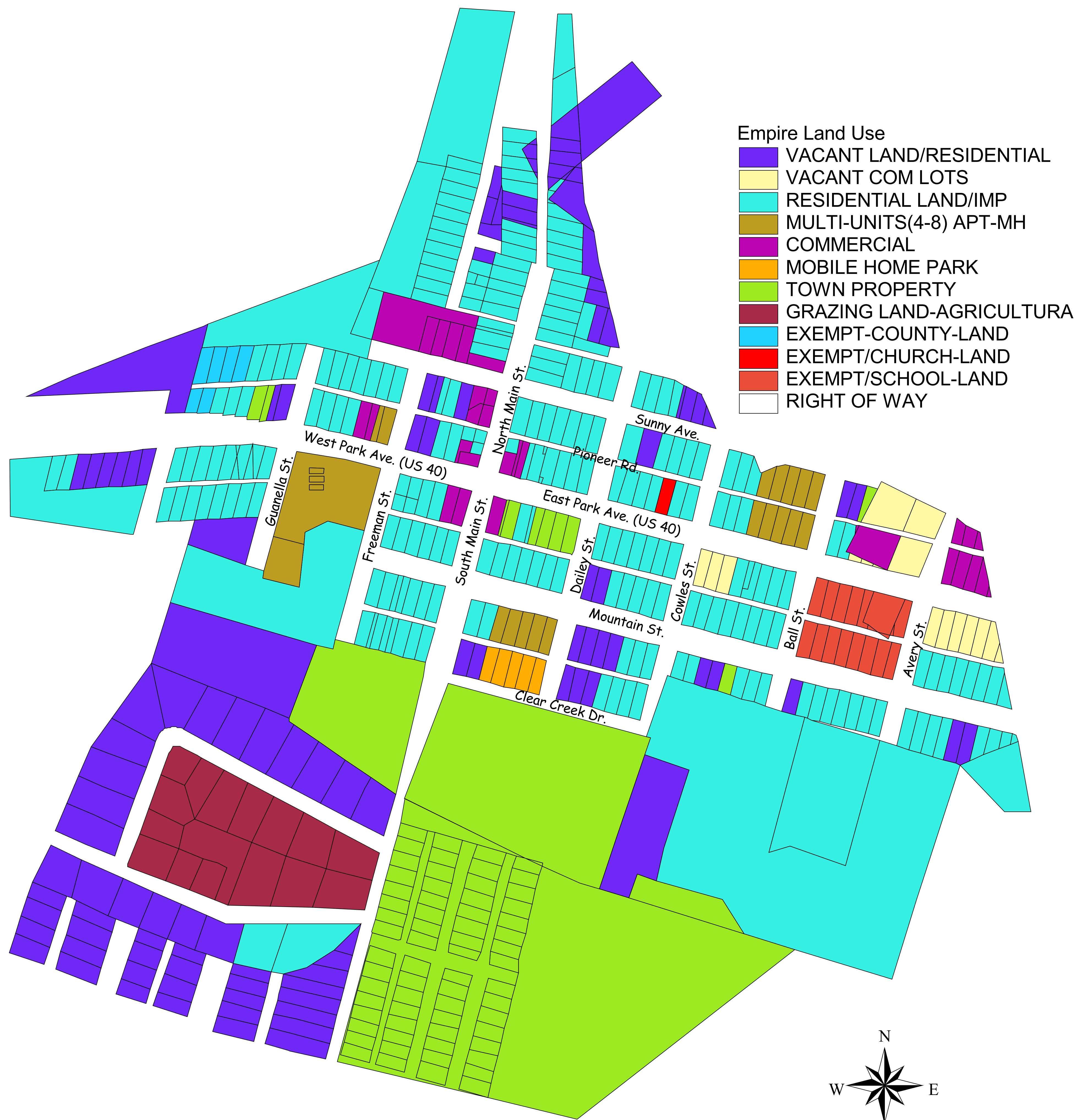




Empire Land Use



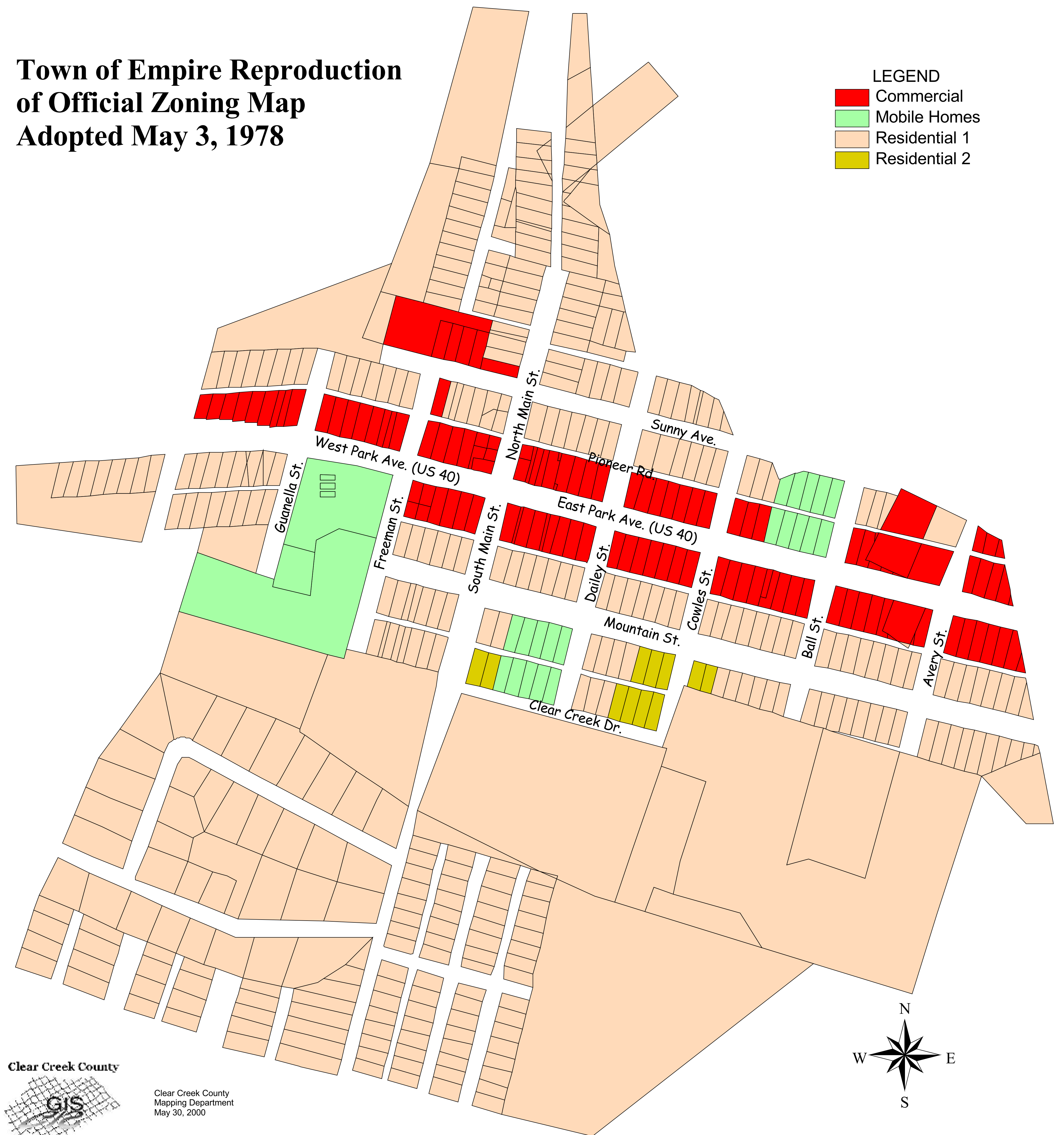
- Empire Land Use**
- VACANT LAND/RESIDENTIAL
 - VACANT COM LOTS
 - RESIDENTIAL LAND/IMP
 - MULTI-UNITS(4-8) APT-MH
 - COMMERCIAL
 - MOBILE HOME PARK
 - TOWN PROPERTY
 - GRAZING LAND-AGRICULTURA
 - EXEMPT-COUNTY-LAND
 - EXEMPT/CHURCH-LAND
 - EXEMPT/SCHOOL-LAND
 - RIGHT OF WAY




Clear Creek County
 Clear Creek County
 Mapping Department
 May 30, 2000

Empire Zoning

**Town of Empire Reproduction
 of Official Zoning Map
 Adopted May 3, 1978**



- LEGEND**
- Commercial
 - Mobile Homes
 - Residential 1
 - Residential 2



Clear Creek County
 Clear Creek County
 Mapping Department
 May 30, 2000